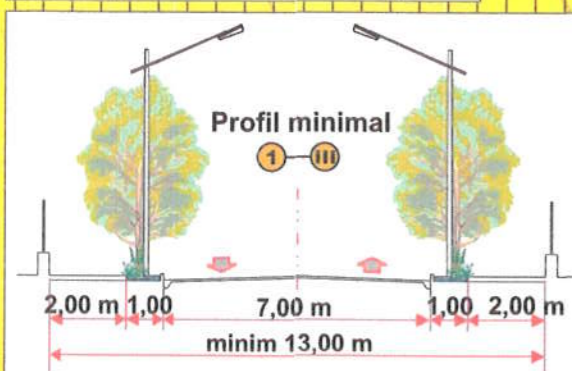
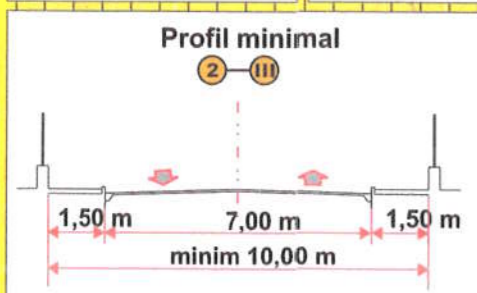
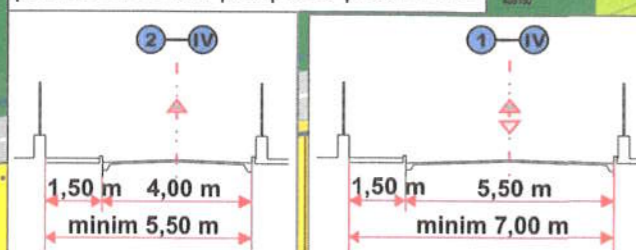
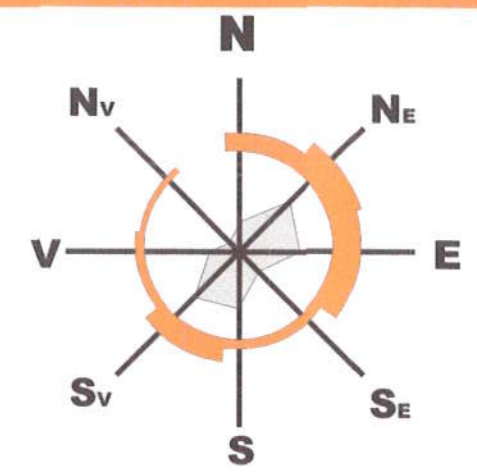
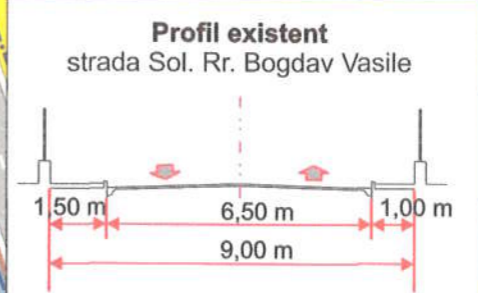
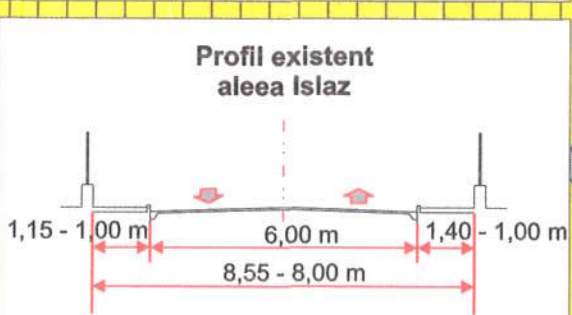
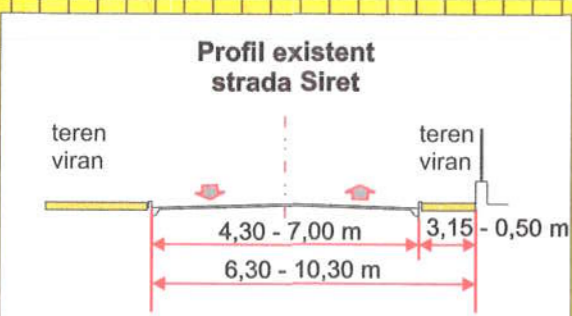
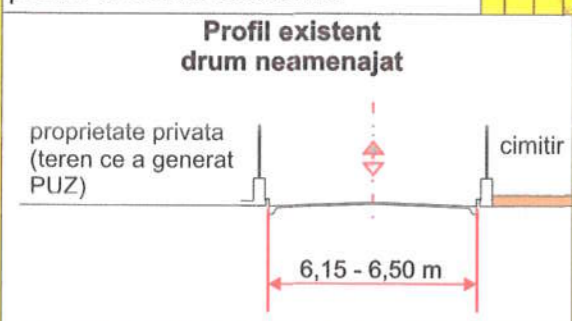


profile circulatii peopuse prin P.U.G.



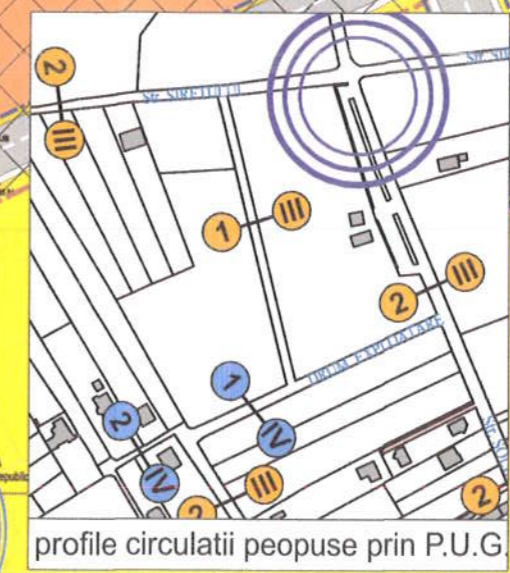
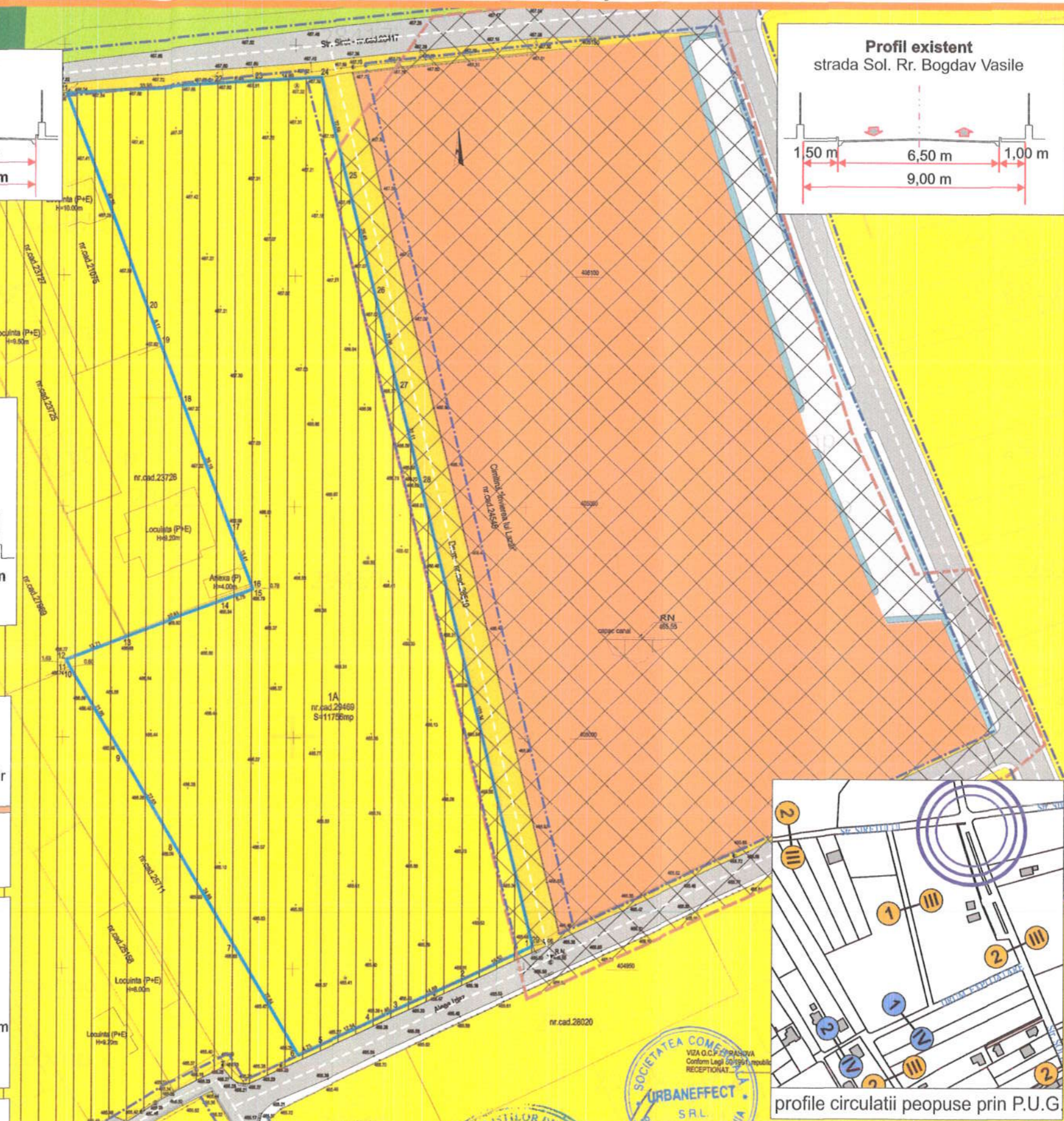
profile circulatii existente.



LEGENDA

- LIMITE**
- limite de proprietate
 - limita teren ce a generat studiul
 - ⊗ zona de protectie cimitir
 - ▭ interdictie temporara de construire (pana la realizarea PUZ/PUD cu exceptia loturilor cu acces direct la drumurile publice si pt loturile cu fond construit existent)
 - - - aliniament propus prin PUG (prin largirea strazilor existente)
- CIRCULATII**
- ▭ Circulatii carosabile/ pietonale
 - ▭ ax drum existent
- FUNCTIUNI**
- ▭ terenuri viran (libere de constr.)
 - ▭ locuire
 - ▭ cimitir
 - ▭ perdele de protectie
 - ▭ zone plantate amenajate -parc
 - ▭ zone verzi aferente circulatii

Utr 3
subzona functionala L2-
locuinte individuale mici P-P+2 niveluri
POT=50%
CUT=1,5



SC URBANEEFFECT SRL
CUI: 20025565/ 19.12.2006 RC:J40/21203/19.12.2006

Proiectat: Urb. Dipl. Razvan Iliescu

Scara: 1:1000
Data: 07.2022

Beneficiar: AVN ELITE PROPERTIES S.R.L.	Pr. nr.:
Amplasament: Mun. Campina, Str. Siret nr. 44, Tarla 72, parcele 3989/3, 3989/4, Jud. Prahova	Faza: S.O.
ZONIFICARE FUNCTIONALA - situatie existenta -	PL. Nr. 3